

ORDINANCE NO. 4726

1
2 AN ORDINANCE establishing the date for an
3 election on the question of annexation and
4 assumption of indebtedness to the City of
5 Tukwila or unincorporated territory contiguous
6 thereto known as Crestview; and declaring an
7 emergency.

8 BE IT ORDAINED BY THE COUNCIL OF KING COUNTY:

9 SECTION 1. The City of Tukwila, by Ordinance 684, has
10 determined that the best interests and general welfare of the
11 City of Tukwila would be served by the annexation of certain
12 unincorporated territory, contiguous thereto, known as
13 Crestview, and hereinafter described.

14 SECTION 2. Said Ordinance does satisfy the provisions of
15 RCW 35A.14.020 requesting the calling of an election to be held
16 among the qualified voters therein upon the question of
17 annexation.

18 SECTION 3. The King County Boundary Review Board, by its
19 decision dated November 6, 1979, approved the proposal as
20 submitted; all in accordance with RCW 36.93.100, and further, the
21 time to appeal from such decision has expired.

22 SECTION 4. A special election shall be held on the 18th
23 day of March, 1980, or at the next special election date as pro-
24 vided by law, within the territory of the proposed annexation, as
25 hereinafter described, for the purpose of submitting to the quali-
26 fied electors within the said territory the proposition of annexa-
27 tion and assumption of indebtedness to the City of Tukwila.

28 SECTION 5. The boundaries of the territory proposed for
29 annexation are hereby described as follows:

30 Beginning at the intersection of the Southerly margin
31 of South 168th Street and the Westerly margin of
32 Military Road South in Section 27, Township 23 North,
33 Range 4 East, Willamette Meridian;

Thence Northwesterly along said Westerly margin of
Military Road South to its intersection with the
Southerly margin of South 160th Street.

Thence Westerly along said Southerly margin of South
160th Street to its intersection of the Easterly margin
of State Sign Route No. 99 (Pacific Highway South);

1 Thence Northeasterly along said Easterly margin of
2 State Sign Route No. 99 to its intersection of the
3 Southerly line of State Sign Route 518;

3 Thence Northerly and Easterly along said Southerly
4 line of State Sign Route 518 to its intersection with
5 the Northerly margin of South 158th Street, said
6 intersection being the present city limits of Tukwila
7 as established by Ordinance #312;

6 Thence westerly and southerly following existing city
7 limits of the City of Tukwila as established by
8 Ordinances #312 and #247 to the point of intersection
9 of the South margin of South 168th Street and the
10 centerline of 53rd Avenue South;

9 Thence Westerly along said Southerly line of South
10 168th Street to the Westerly margin of Military Road
11 South and the Point of Beginning.

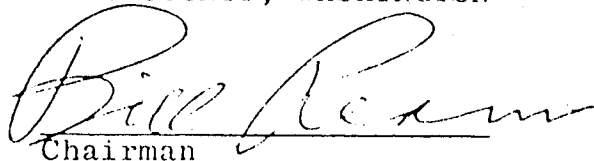
11 SECTION 6. Notice of election shall be published as
12 required by law.

13 SECTION 7. The County Council finds as a fact and declares
14 that an emergency exists and that this ordinance is necessary
15 for the immediate preservation of public peace, health or safety
16 or for the support of county government and its existing public
17 institutions.

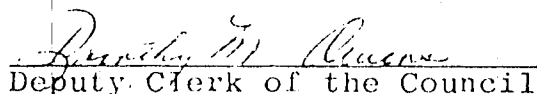
18 INTRODUCED AND READ for the first time this 1st day of
19 February, 1980.

20 PASSED this 1st day of February, 1980.


22 KING COUNTY COUNCIL
23 KING COUNTY, WASHINGTON

24 
25 Chairman

26 ATTEST:

27 
28 Deputy Clerk of the Council

29 APPROVED this 4th day of February, 1980.

31 
32 King County Executive